











- | | | | |
|---|------------------------------|---|------------------------|
|  | Very Low Density Residential |  | Park and Open Space |
|  | Low Density Residential |  | General Commercial |
|  | Medium Density Residential |  | Public Facilities |
|  | Higher Density Residential |  | Industrial and Utility |

Note: This map has been prepared for General Planning usage. The City of Millbrae is not responsible nor liable for use of this map beyond its intended purpose. For any specific parcel information, contact the City of Millbrae Community Development Department.

Map 3-4
Land Use Plan